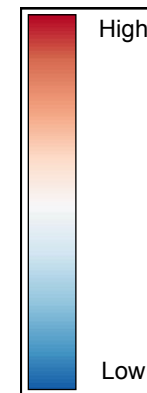
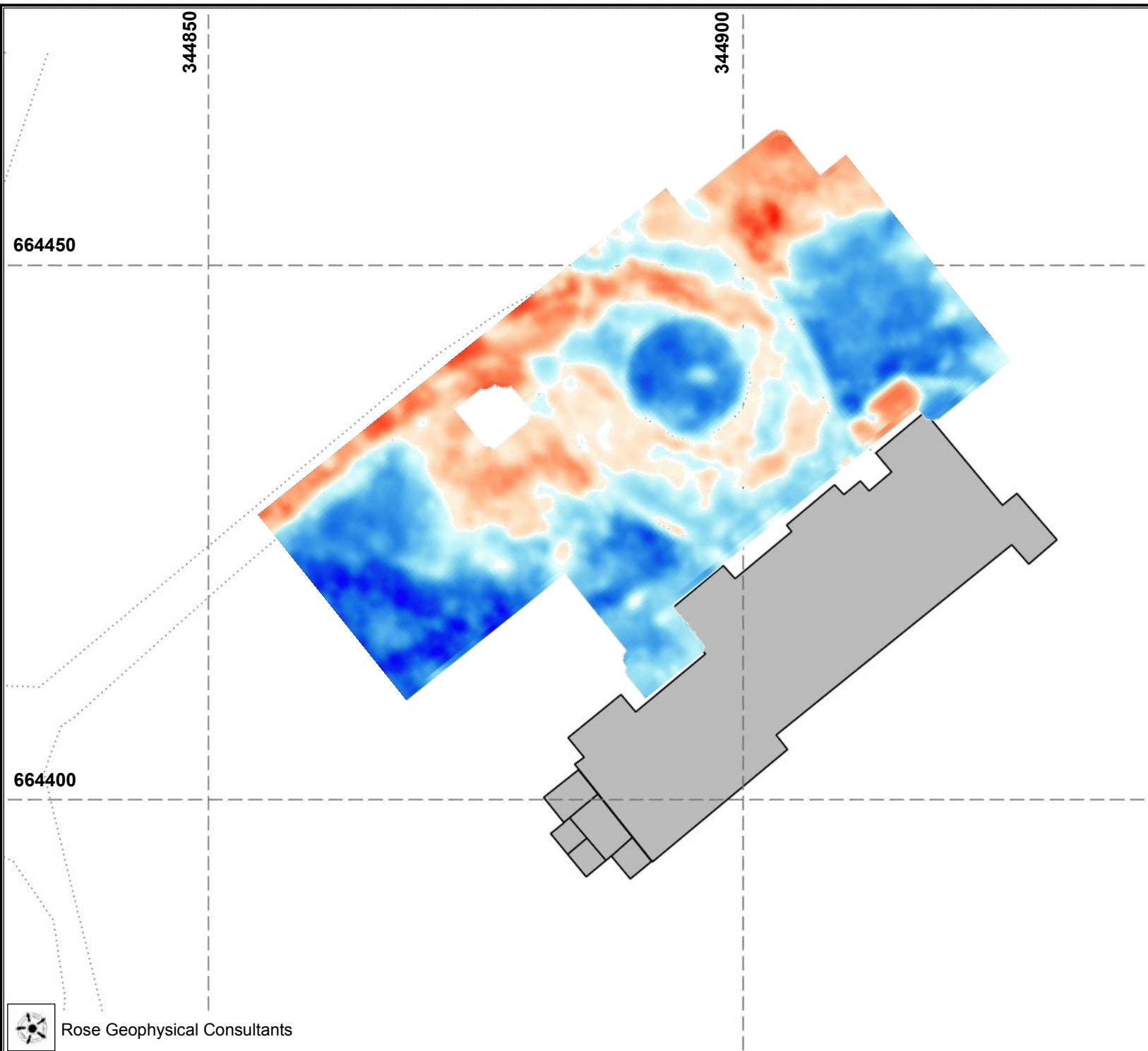


KEITH MARISCHAL HOUSE

GPR Survey

0.00m - 0.25m: Depth Slice










KEITH MARISCHAL HOUSE

GPR Survey

0.00m - 0.25m: Interpretation



-  Surface Change
-  Possible Structure
-  High Amplitude Reflection
-  Possible Drain
-  High Amplitude Trend
-  Low Amplitude Trend
-  Ringing



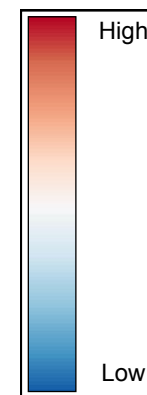
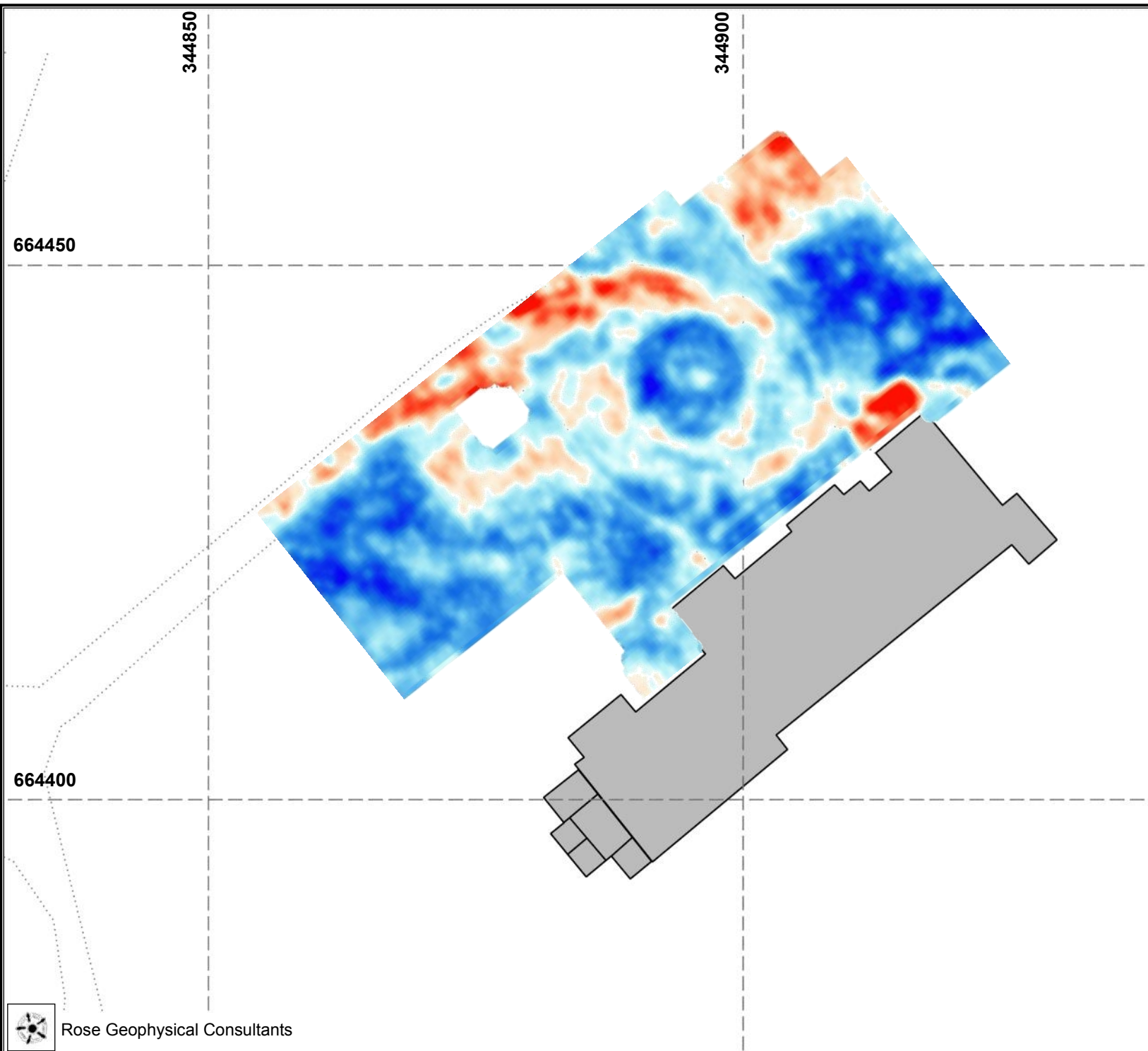
Rose Geophysical Consultants

Figure 9

KEITH MARISCHAL HOUSE

GPR Survey

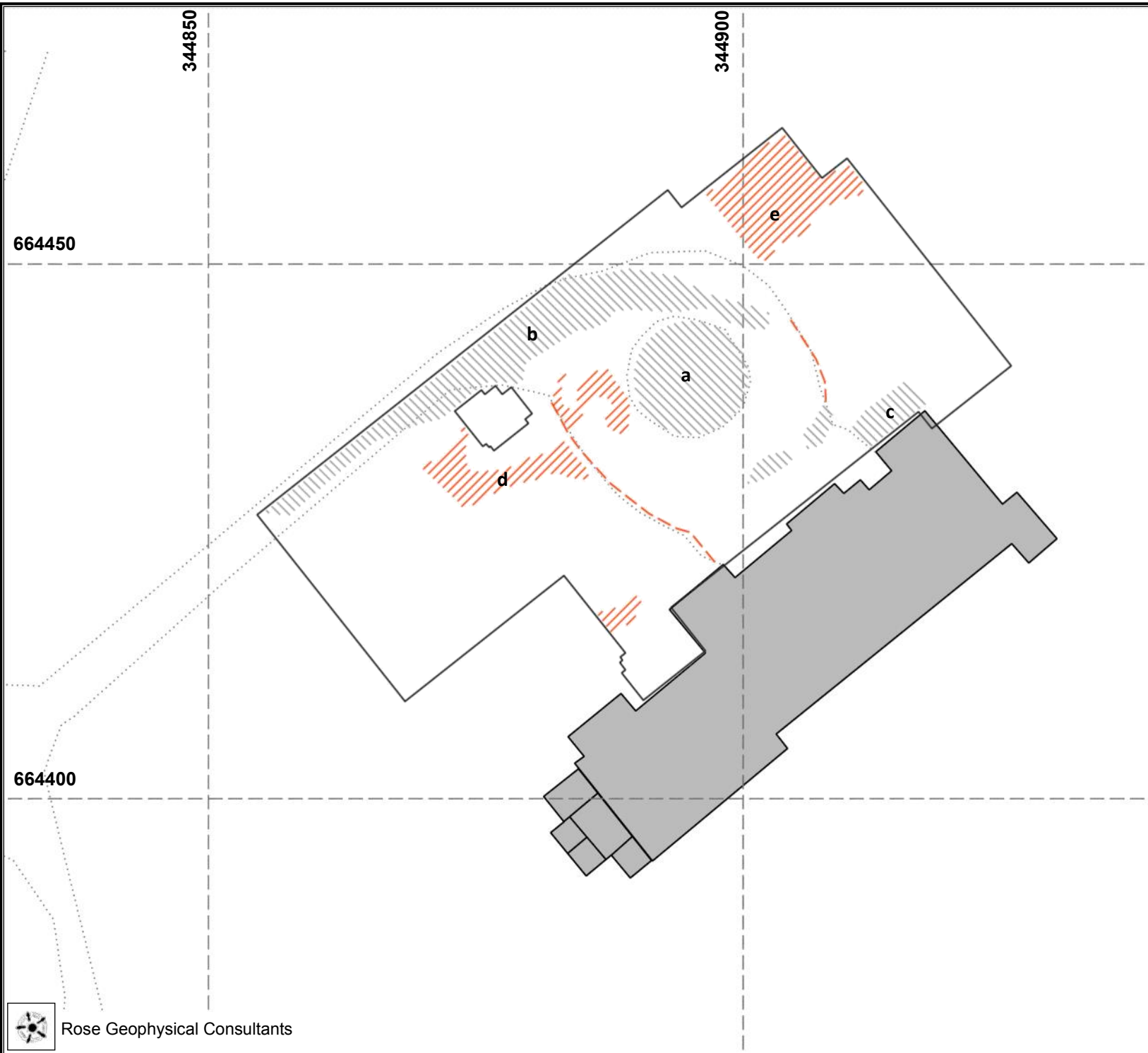
0.13m - 0.38m: Depth Slice



KEITH MARISCHAL HOUSE

GPR Survey

0.13m - 0.38m: Interpretation



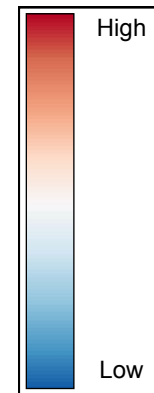
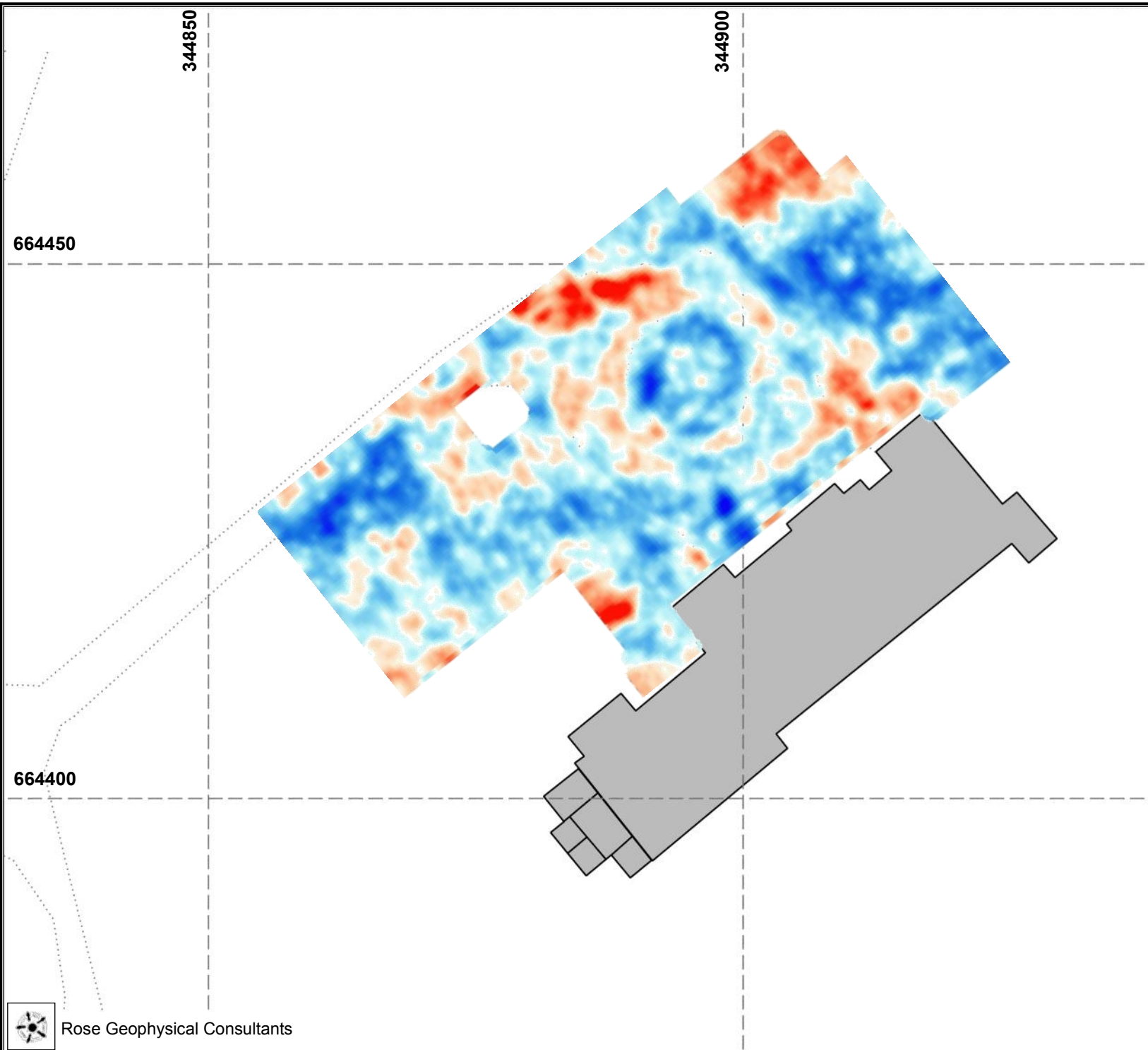
- Surface Change
- Possible Structure
- High Amplitude Reflection
- Possible Drain
- High Amplitude Trend
- Low Amplitude Trend
- Ringing



KEITH MARISCHAL HOUSE

GPR Survey

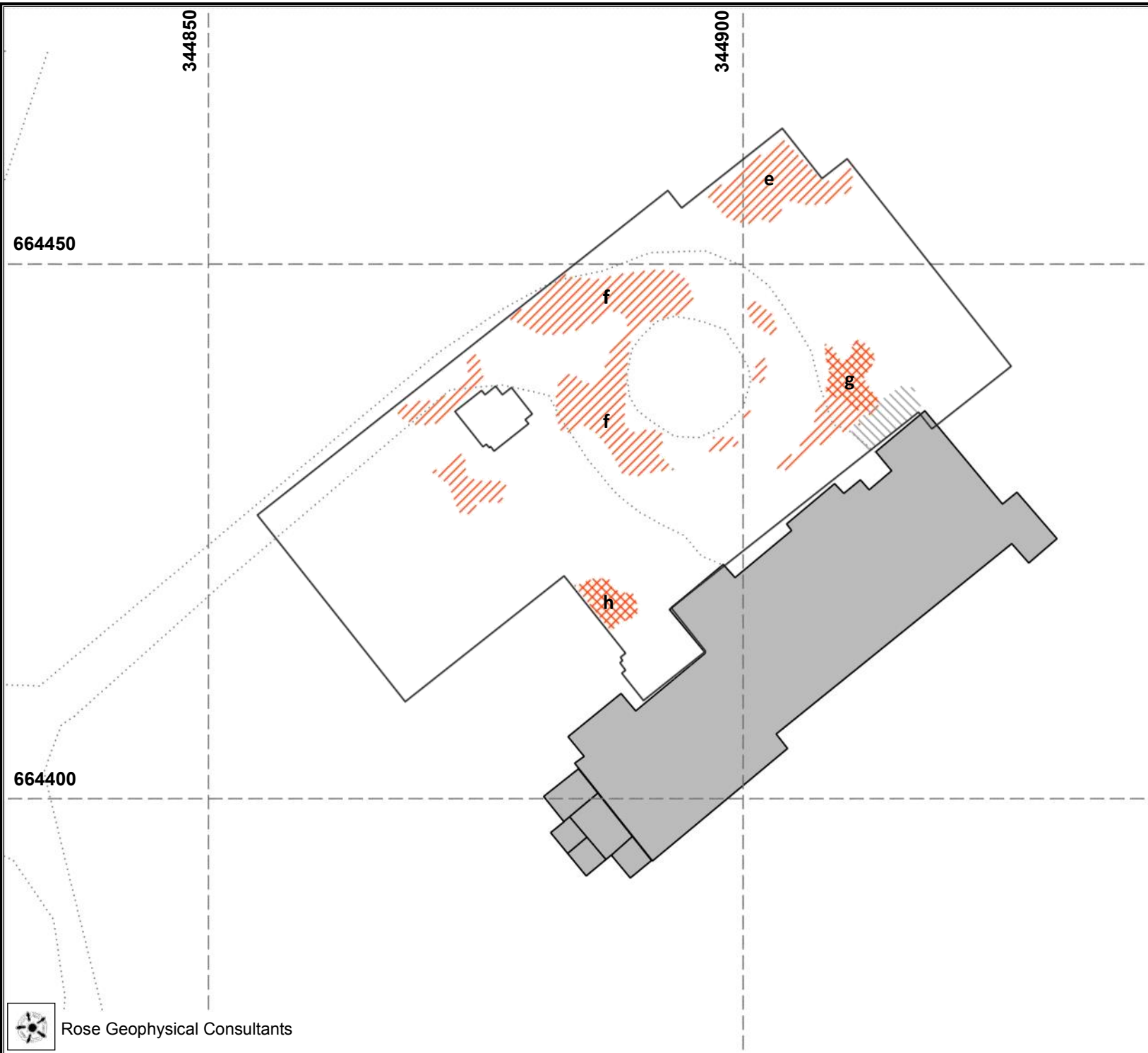
0.25m - 0.50m: Depth Slice










KEITH MARISCHAL HOUSE

GPR Survey

0.25m - 0.50m: Interpretation



-  Surface Change
-  Possible Structure
-  High Amplitude Reflection
-  Possible Drain
-  High Amplitude Trend
-  Low Amplitude Trend
-  Ringing



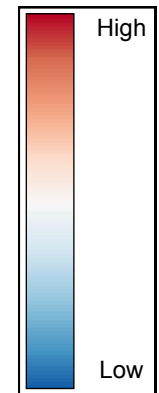
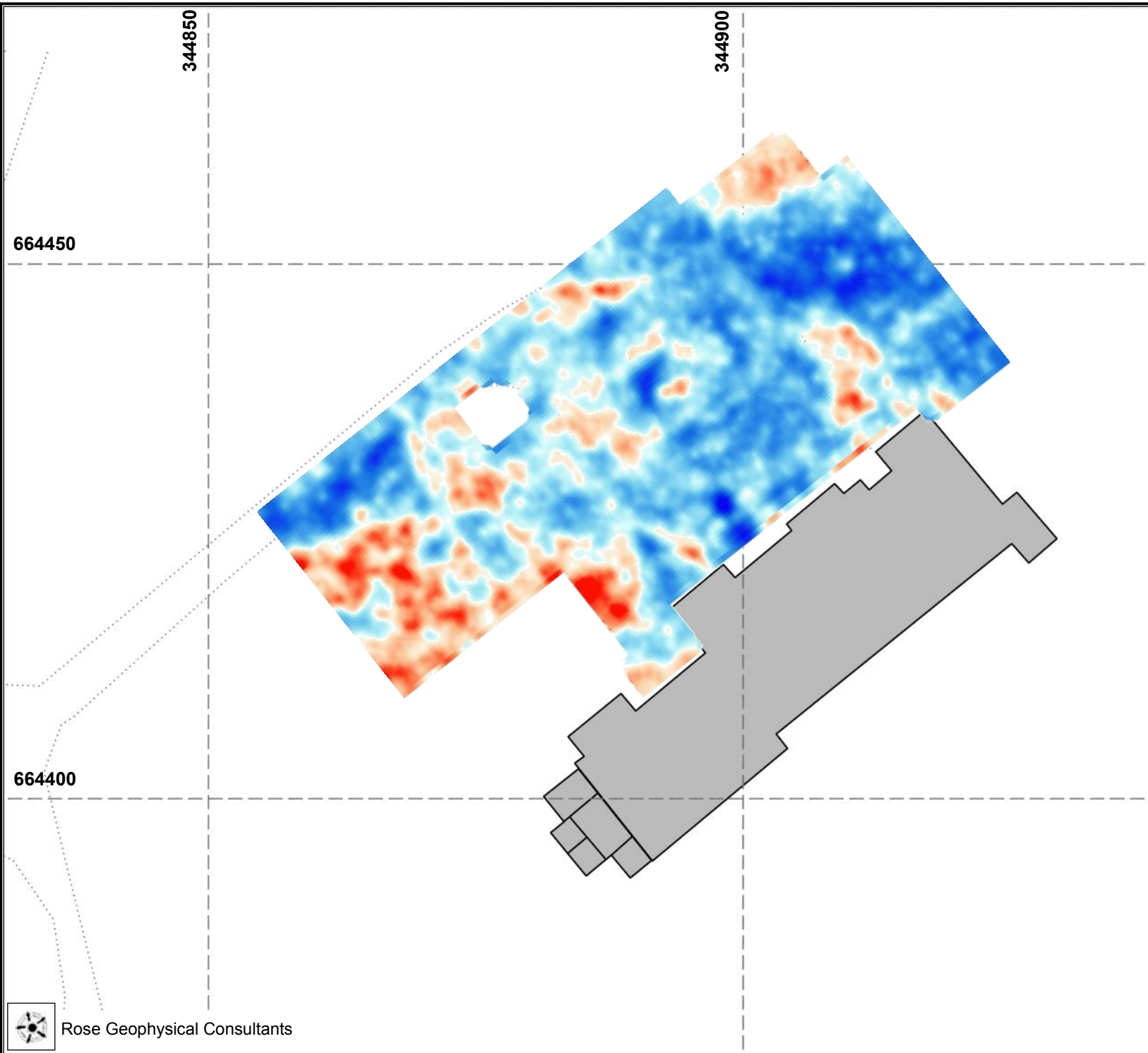
Rose Geophysical Consultants

Figure 13

KEITH MARISCHAL HOUSE

GPR Survey

0.38m - 0.63m: Depth Slice



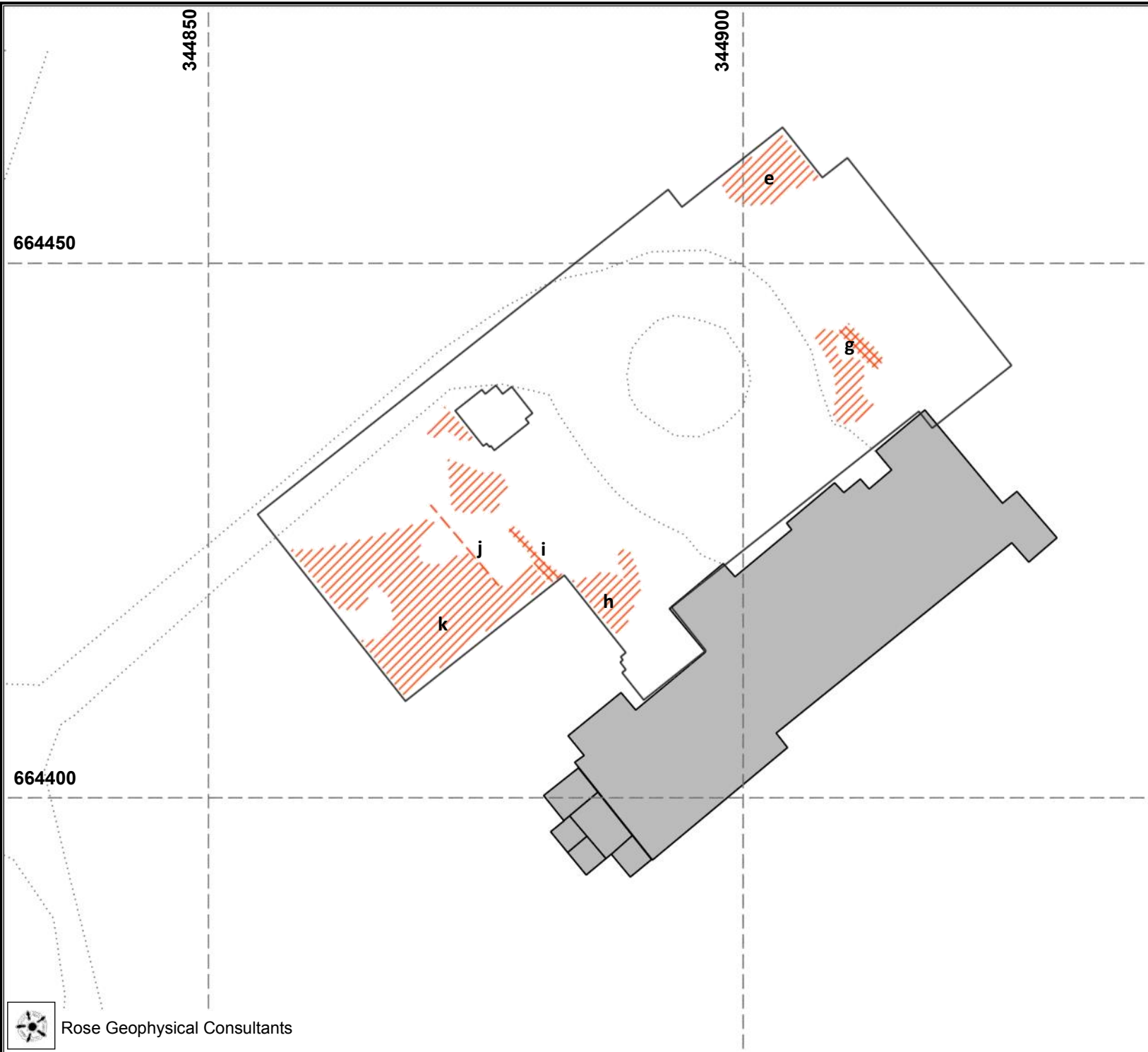
Rose Geophysical Consultants








Figure 14

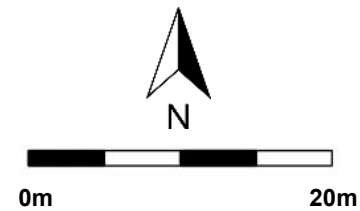
KEITH MARISCHAL HOUSE

GPR Survey

0.38m - 0.63m: Interpretation



-  Surface Change
-  Possible Structure
-  High Amplitude Reflection
-  Possible Drain
-  High Amplitude Trend
-  Low Amplitude Trend
-  Ringing



KEITH MARISCHAL HOUSE

GPR Survey

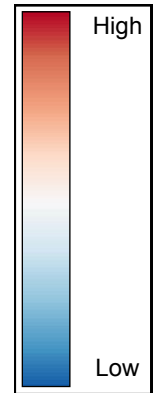
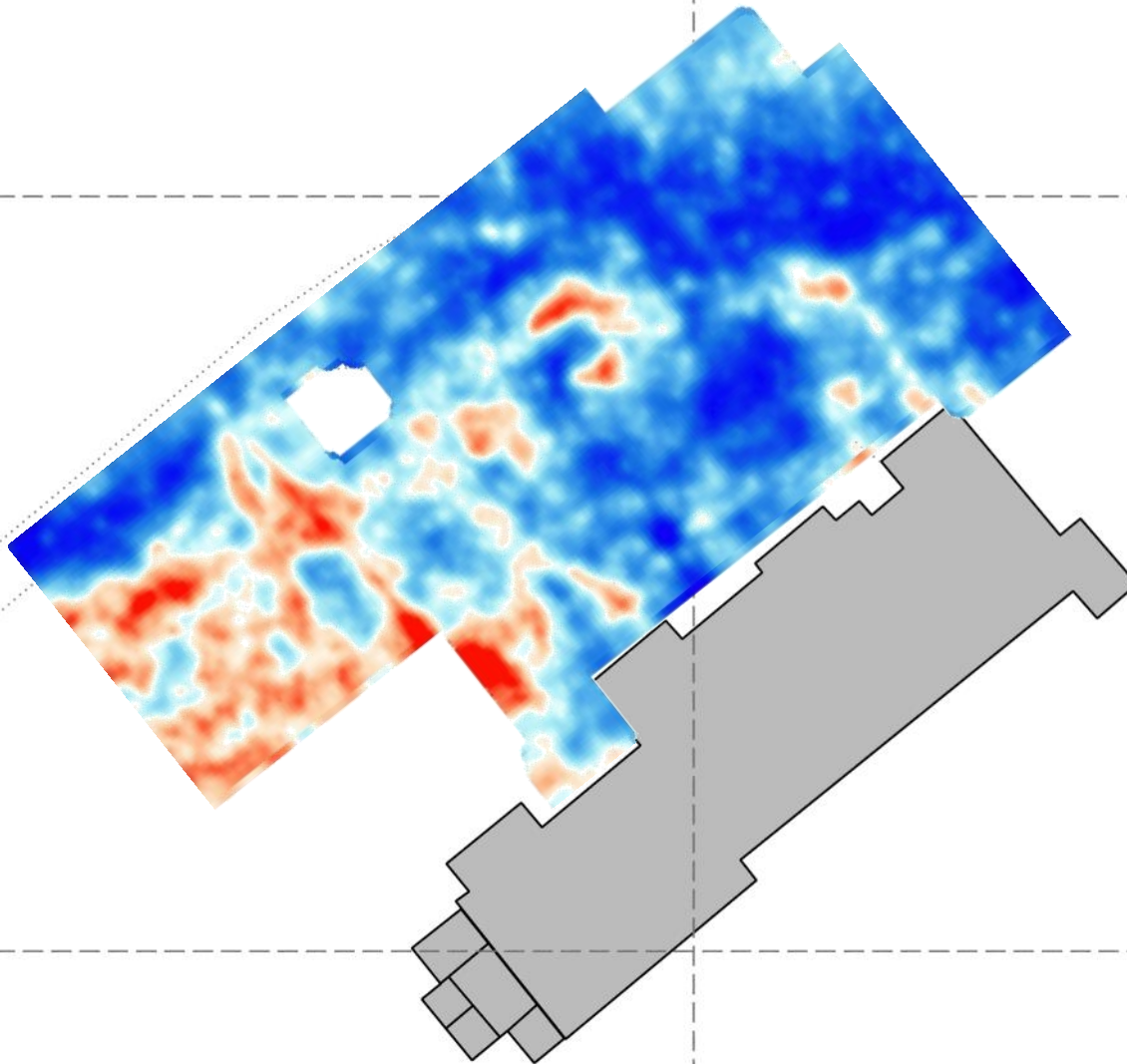
0.50m - 0.75m: Depth Slice

664450

344850

344900

664400



KEITH MARISCHAL HOUSE

GPR Survey

0.50m - 0.75m: Interpretation



- Surface Change
- Possible Structure
- High Amplitude Reflection
- Possible Drain
- High Amplitude Trend
- Low Amplitude Trend
- Ringings



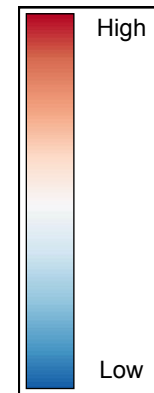
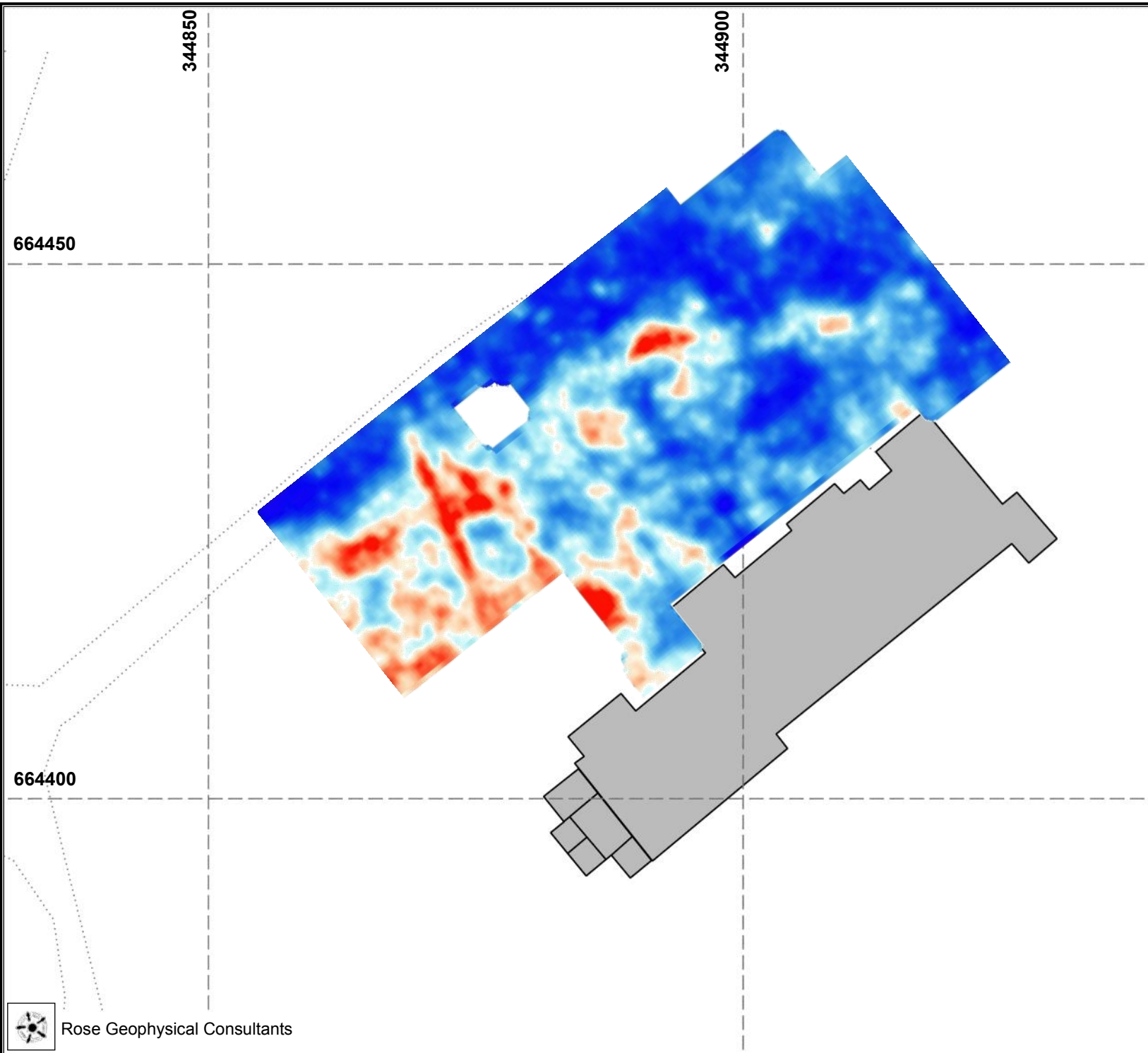
Rose Geophysical Consultants

Figure 17

KEITH MARISCHAL HOUSE

GPR Survey

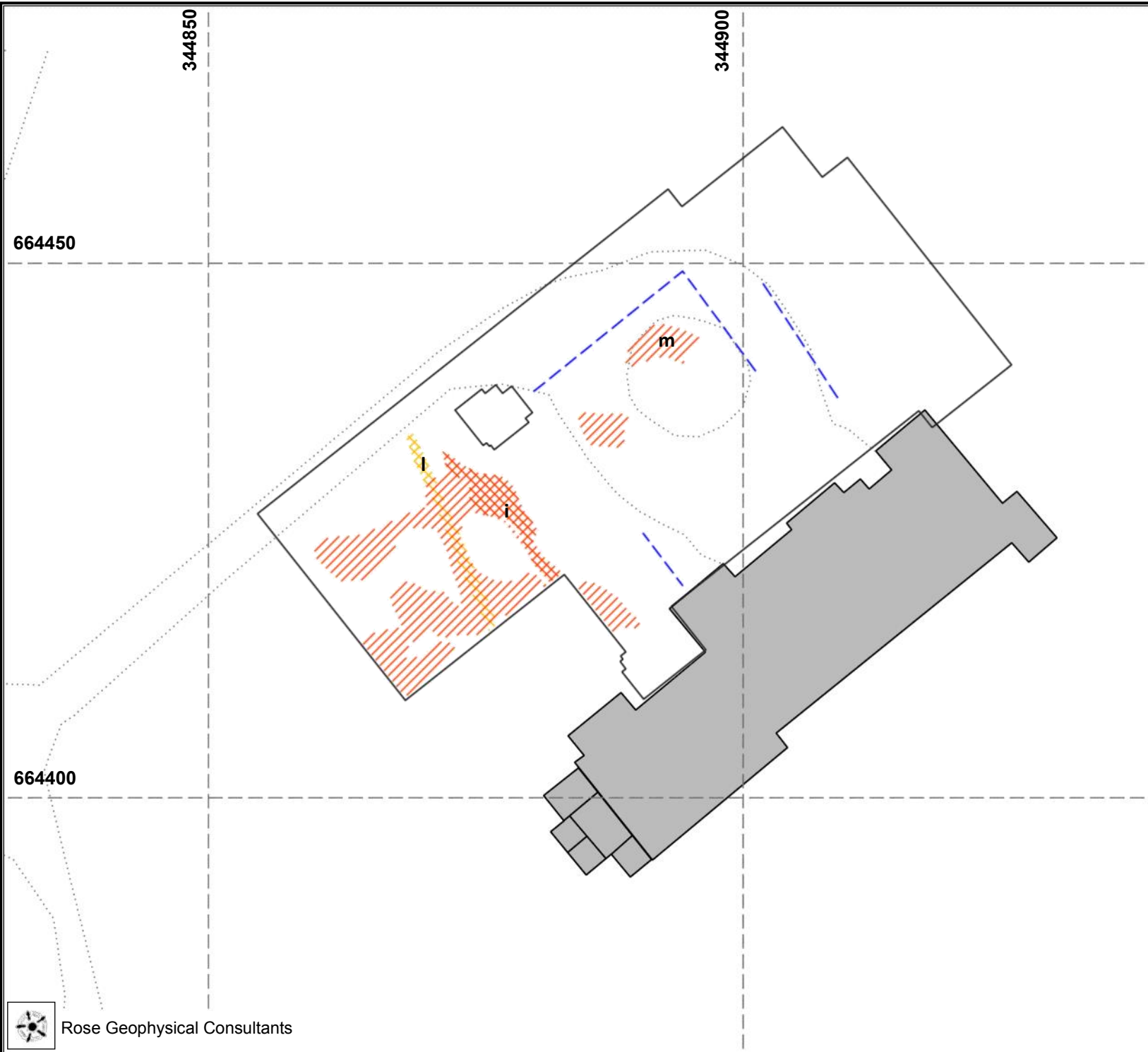
0.63m - 0.88m: Depth Slice










KEITH MARISCHAL HOUSE

GPR Survey

0.63m - 0.88m: Interpretation



-  Surface Change
-  Possible Structure
-  High Amplitude Reflection
-  Possible Drain
-  High Amplitude Trend
-  Low Amplitude Trend
-  Ringing



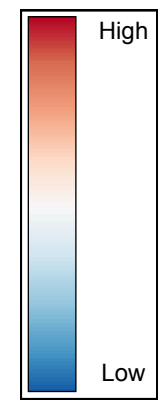
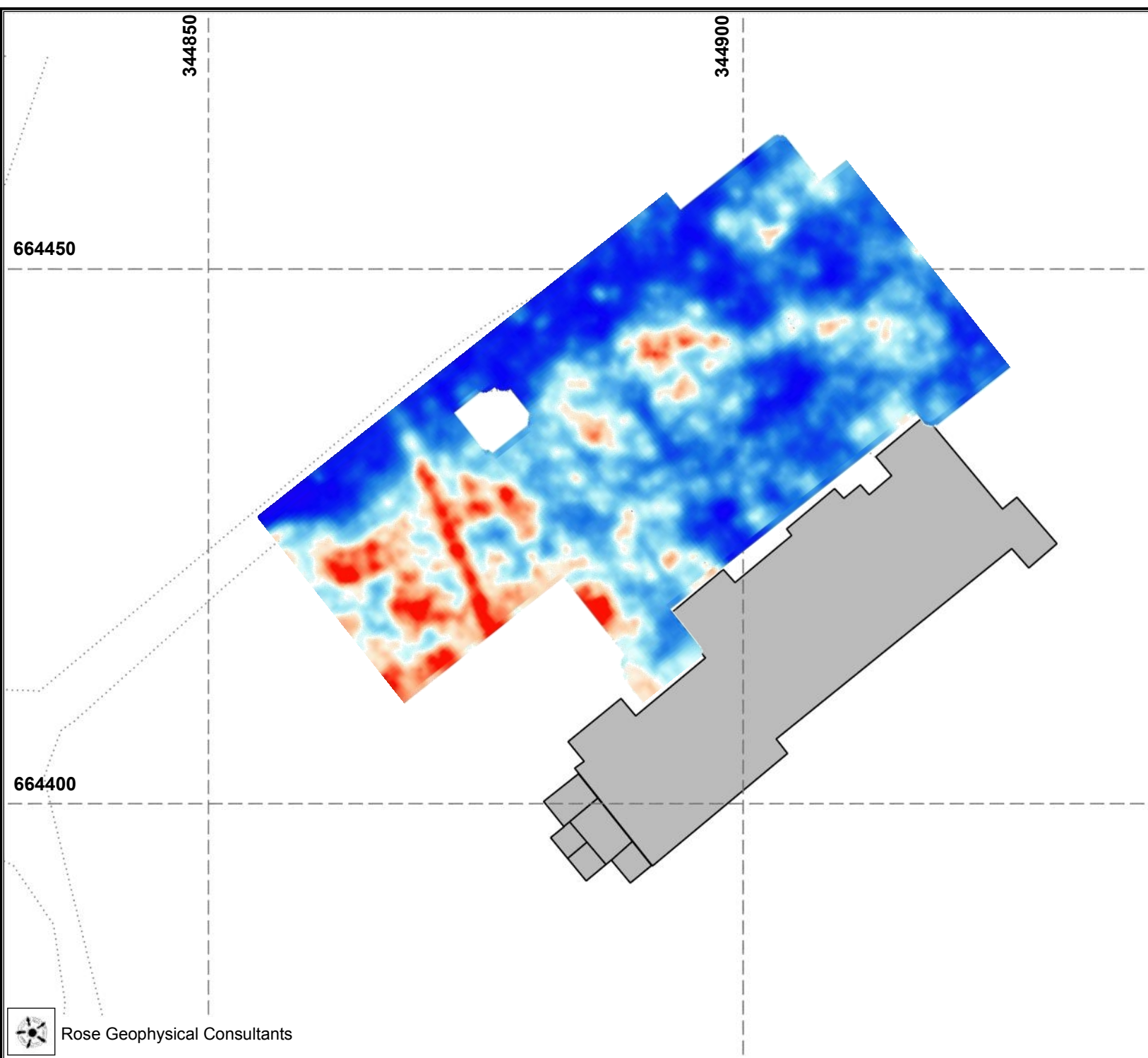
Rose Geophysical Consultants

Figure 19

KEITH MARISCHAL HOUSE

GPR Survey

0.75m - 1.00m: Depth Slice










KEITH MARISCHAL HOUSE

GPR Survey

0.75m - 1.00m: Interpretation



-  Surface Change
-  Possible Structure
-  High Amplitude Reflection
-  Possible Drain
-  High Amplitude Trend
-  Low Amplitude Trend
-  Ringing



Rose Geophysical Consultants

Figure 21

KEITH MARISCHAL HOUSE

GPR Survey

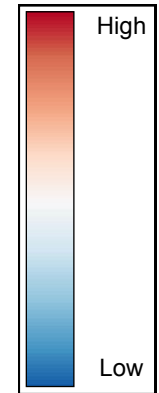
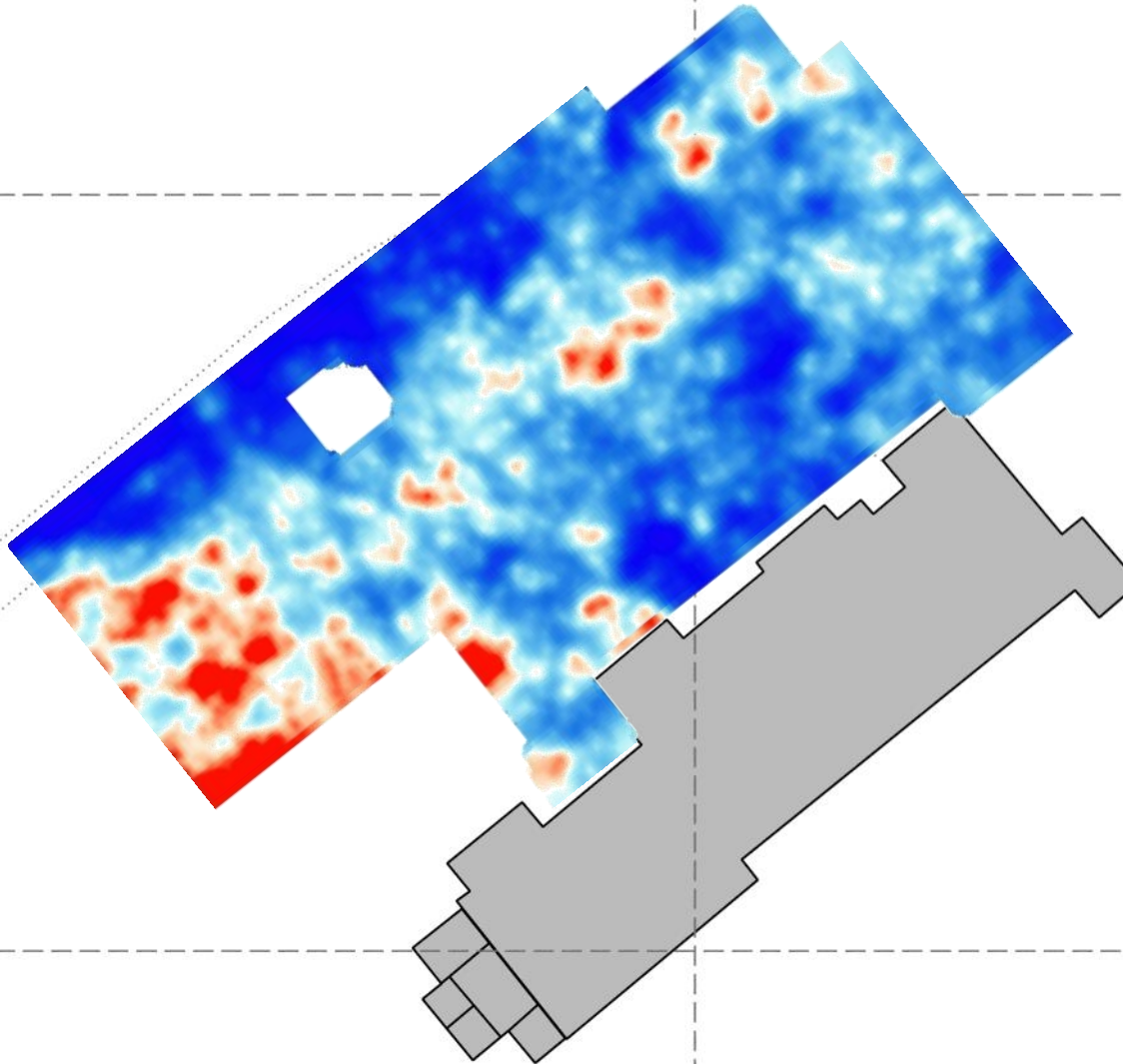
1.00m - 1.25m: Depth Slice

664450

344850

344900

664400










KEITH MARISCHAL HOUSE

GPR Survey

1.00m - 1.25m: Interpretation



-  Surface Change
-  Possible Structure
-  High Amplitude Reflection
-  Possible Drain
-  High Amplitude Trend
-  Low Amplitude Trend
-  Ringing



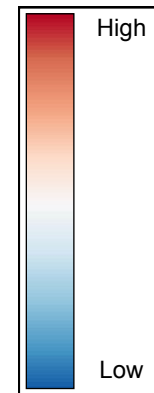
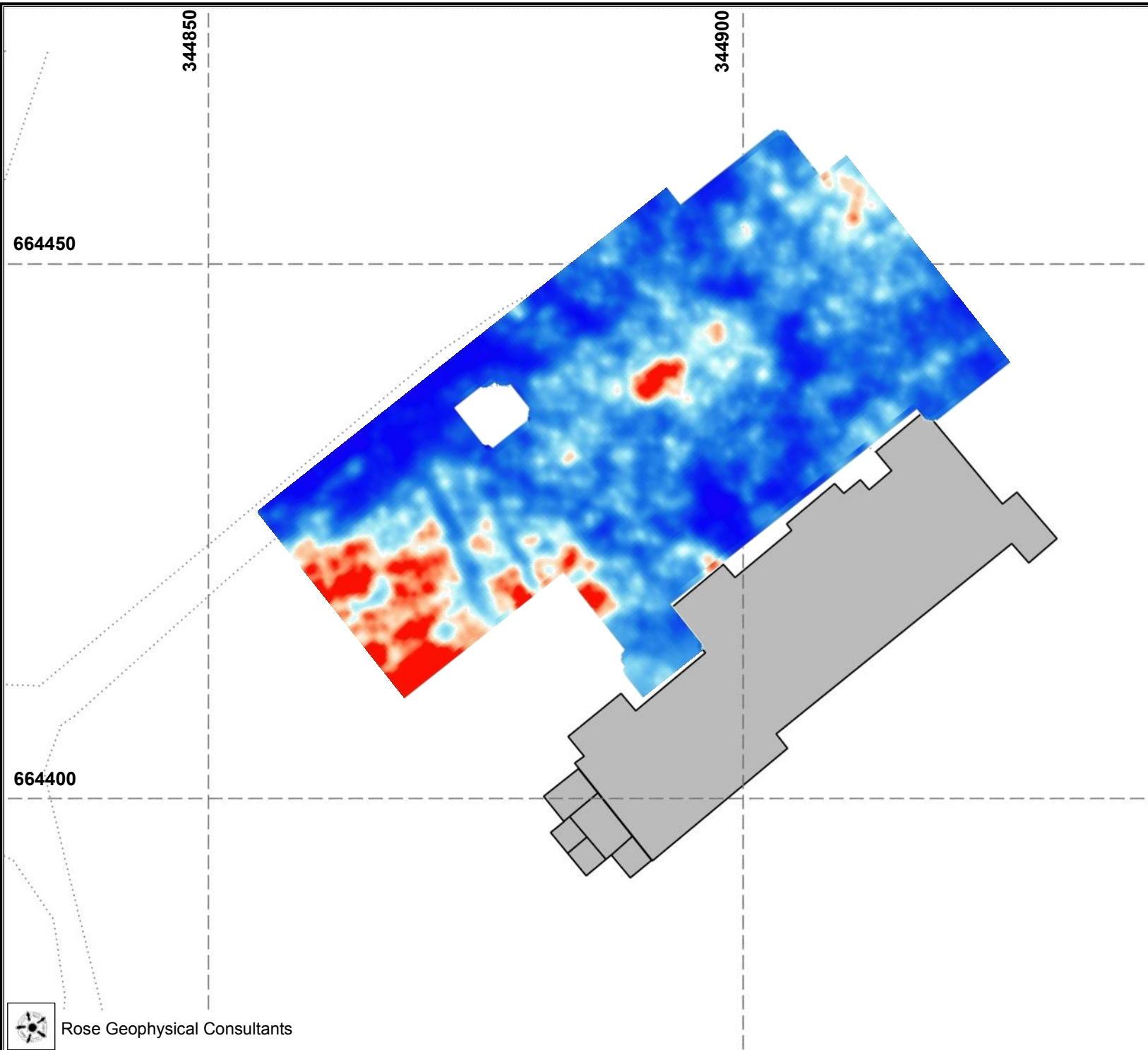
Rose Geophysical Consultants

Figure 23

KEITH MARISCHAL HOUSE

GPR Survey

1.25m - 1.50m: Depth Slice



Rose Geophysical Consultants








Figure 24

KEITH MARISCHAL HOUSE

GPR Survey

1.25m - 1.50m: Interpretation



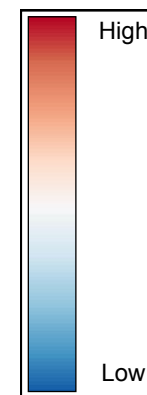
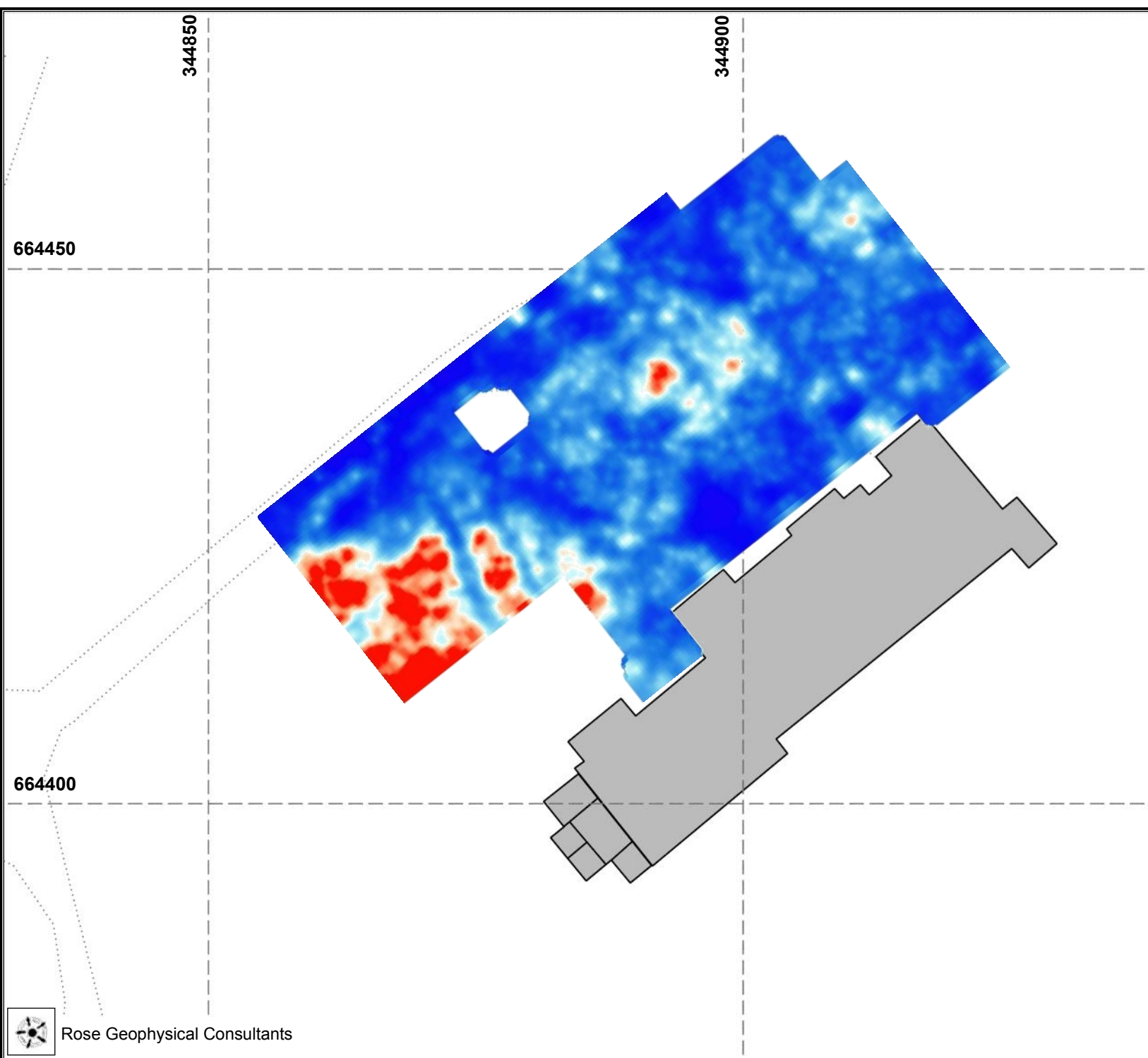
-  Surface Change
-  Possible Structure
-  High Amplitude Reflection
-  Possible Drain
-  High Amplitude Trend
-  Low Amplitude Trend
-  Ringing



KEITH MARISCHAL HOUSE

GPR Survey

1.50m - 1.75m: Depth Slice










KEITH MARISCHAL HOUSE

GPR Survey

1.50m - 1.75m: Interpretation



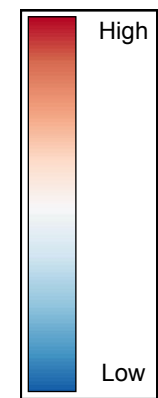
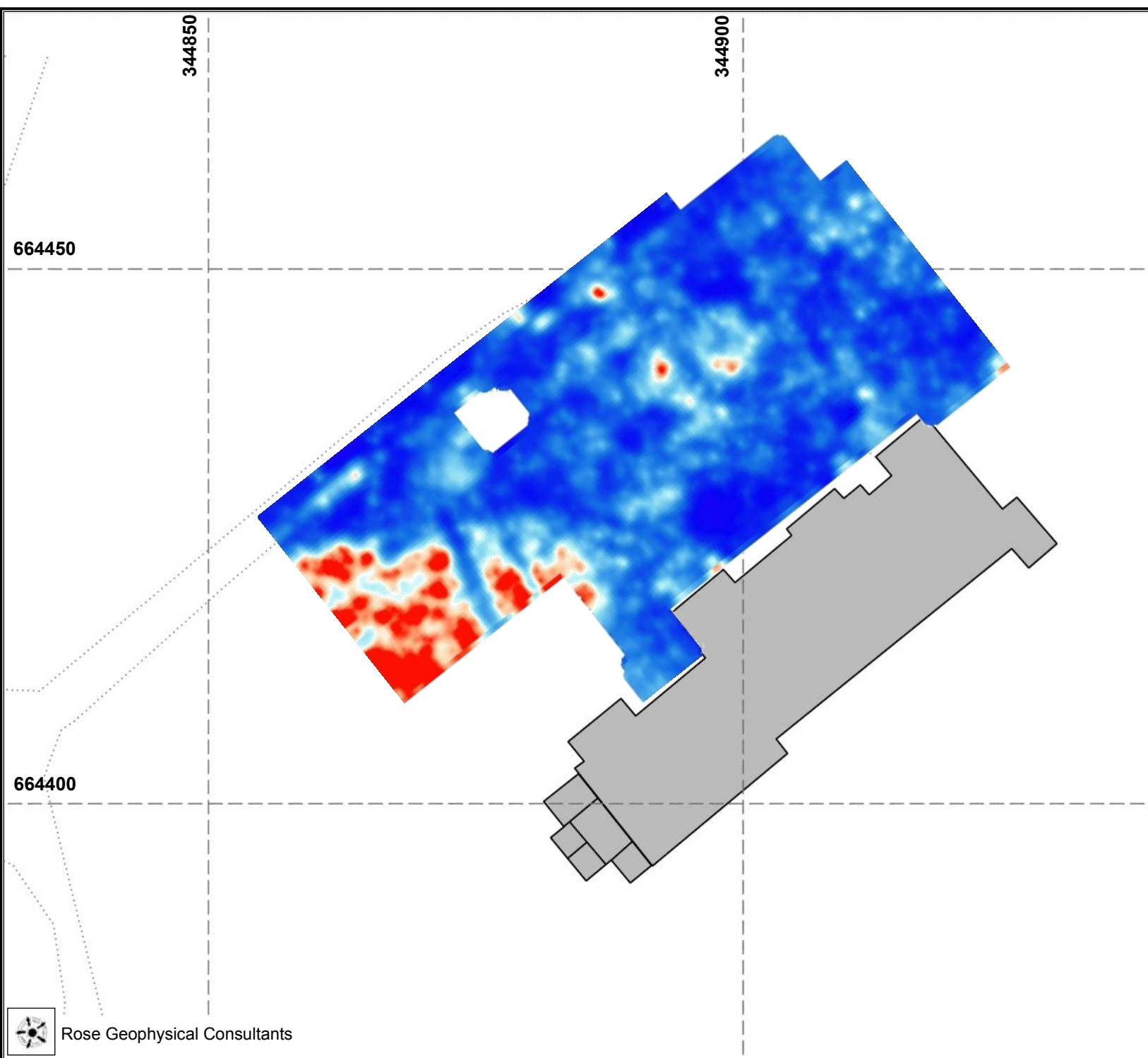
-  Surface Change
-  Possible Structure
-  High Amplitude Reflection
-  Possible Drain
-  High Amplitude Trend
-  Low Amplitude Trend
-  Ringing



KEITH MARISCHAL HOUSE

GPR Survey

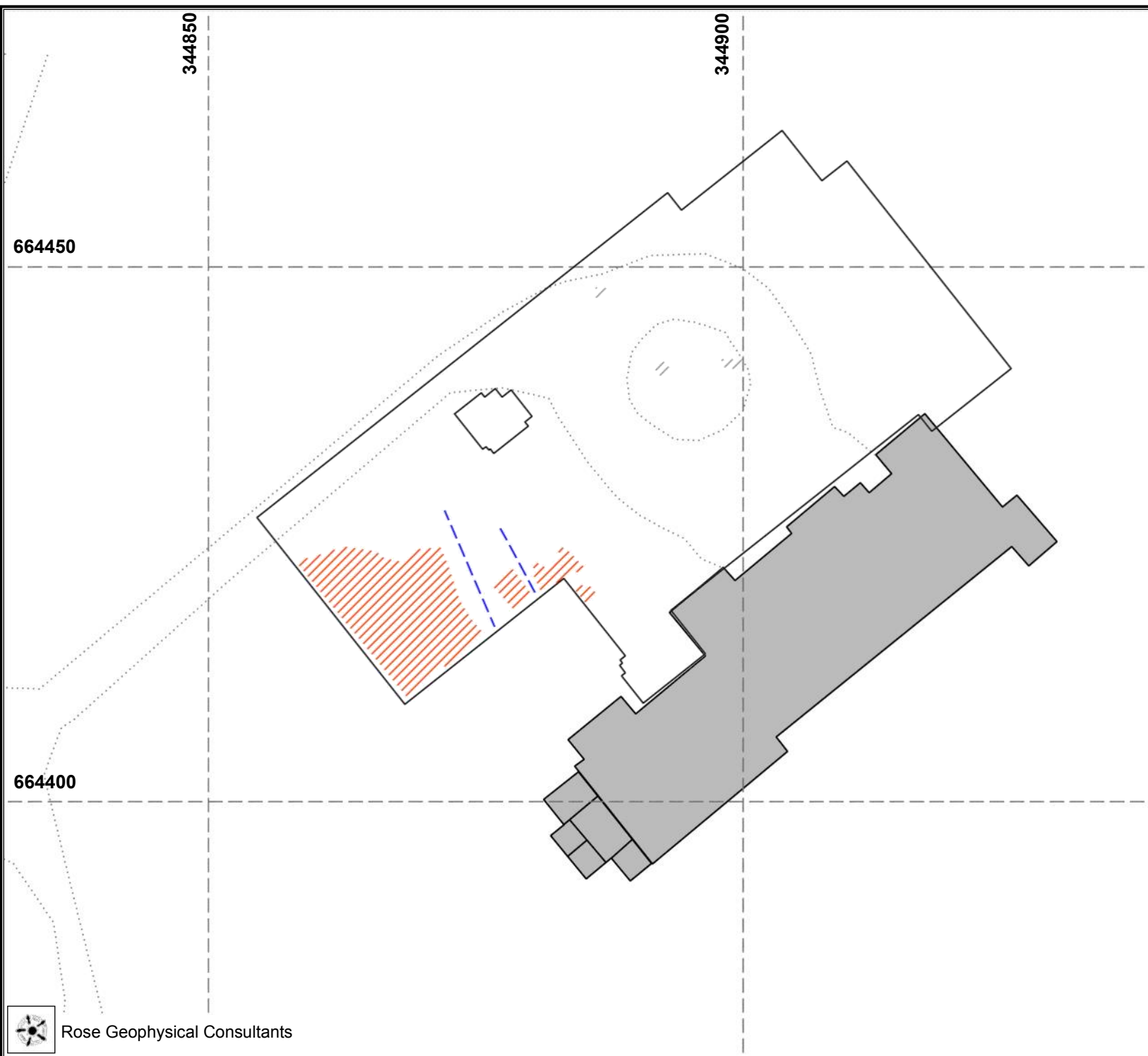
1.75m - 2.00m: Depth Slice










KEITH MARISCHAL HOUSE

GPR Survey

1.75m - 2.00m: Interpretation



-  Surface Change
-  Possible Structure
-  High Amplitude Reflection
-  Possible Drain
-  High Amplitude Trend
-  Low Amplitude Trend
-  Ringing



Rose Geophysical Consultants

Figure 29